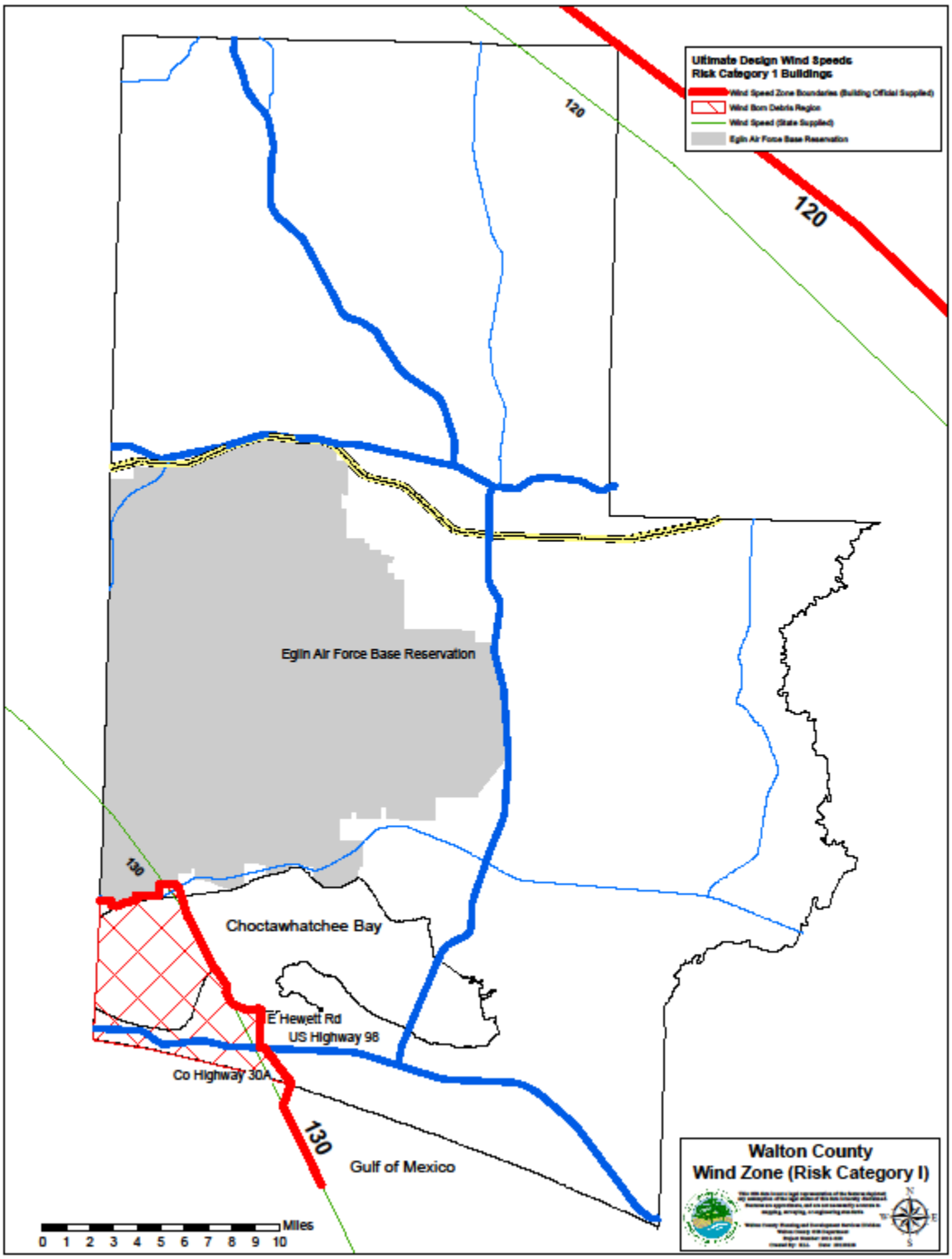
Ultimate Design Wind Speeds
Risk Category 1 Buildings
Wind Speed Zone Boundaries (Building Official Supplied)
Wind Born Debris Region
Wind Speed (State Supplied)
Eglin Air Force Base Reservation
120
120
Eglin Air Force Base Reservation
130
Choctawhatchee Bay
E Hewett Rd
US Highway 98
Co Highway 30A
130
Gulf of Mexico
Walton County
Wind Zone (Risk Category I)
Miles
0 1 2 3 4 5 6 7 8 9 10

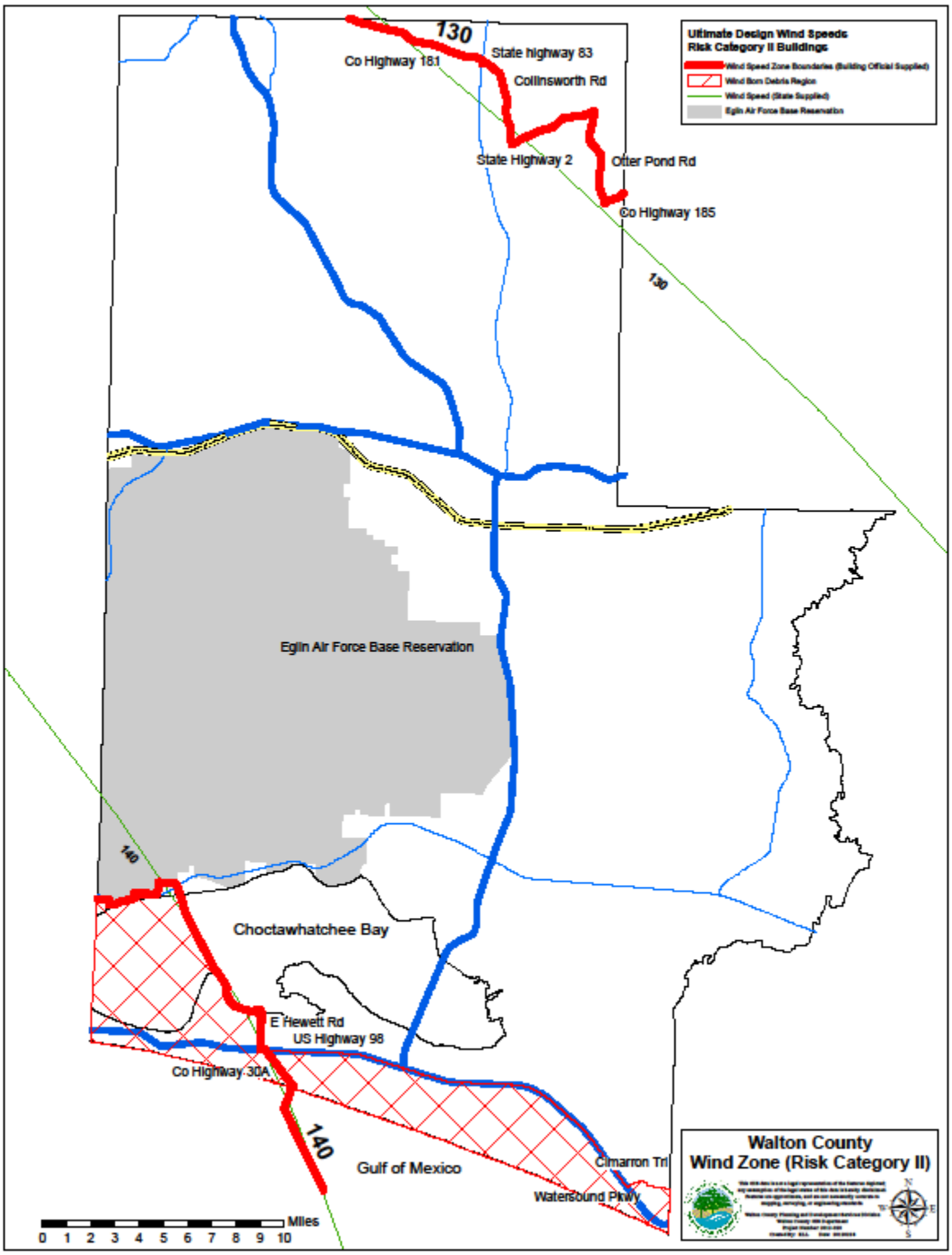
Ultimate Design Wind Speeds
Risk Category II Buildings
Wind Speed Zone Boundaries (Building Official Supplied)
Wind Born Debris Region
Wind Speed (State Supplied)
Eglin Air Force Base Reservation
130
Co Highway 181
State highway 83
Collinsworth Rd
State Highway 2
Otter Pond Rd
Co Highway 185
130
Eglin Air Force Base Reservation
140
Choctawhatchee Bay
E Hewett Rd
US Highway 98
Co Highway 30A
140
Gulf of Mexico
Cimarron Trl
Waterbound Pkwy
Miles
0 1 2 3 4 5 6 7 8 9 10
Walton County
Wind Zone (Risk Category II)

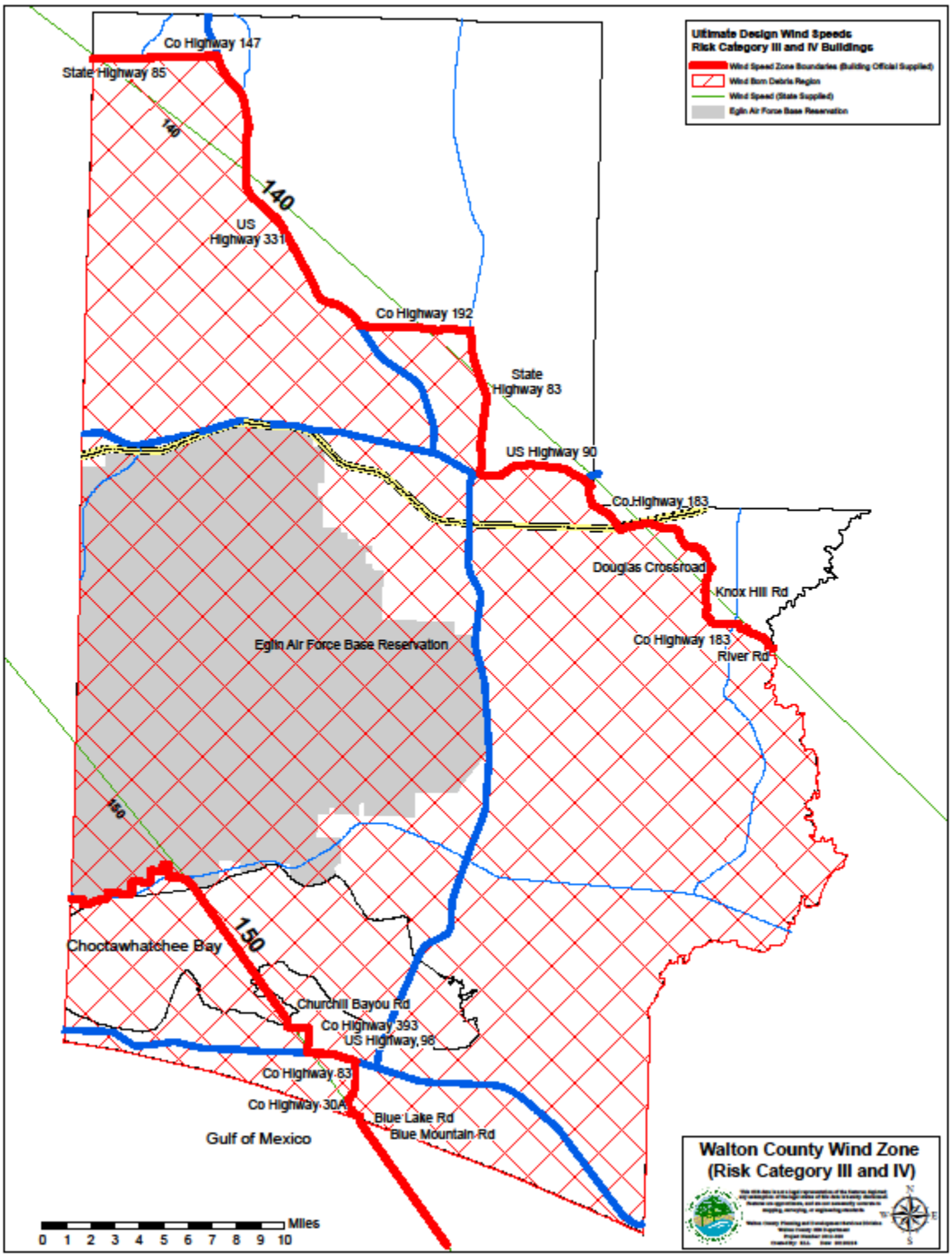
Ultimate Design Wind Speeds
Risk Category III and IV Buildings
Wind Speed Zone Boundaries (Building Official Supplied)
Wind Born Debris Region
Wind Speed (State Supplied)
Eglin Air Force Base Reservation
Co Highway 147
State Highway 85
140
140
US Highway 331
Co Highway 192
State Highway 83
US Highway 90
Co Highway 183
Douglas Crossroad
Knox Hill Rd
Co Highway 183
River Rd
Eglin Air Force Base Reservation
150
150
Choctawhatchee Bay
Churchill Bayou Rd
Co Highway 393
US Highway 98
Co Highway 83
Co Highway 30A
Blue Lake Rd
Blue Mountain Rd
Gulf of Mexico
Miles
0 1 2 3 4 5 6 7 8 9 10
Walton County Wind Zone
(Risk Category III and IV)